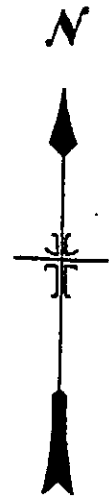


E-C



TWISP ZONING MAP

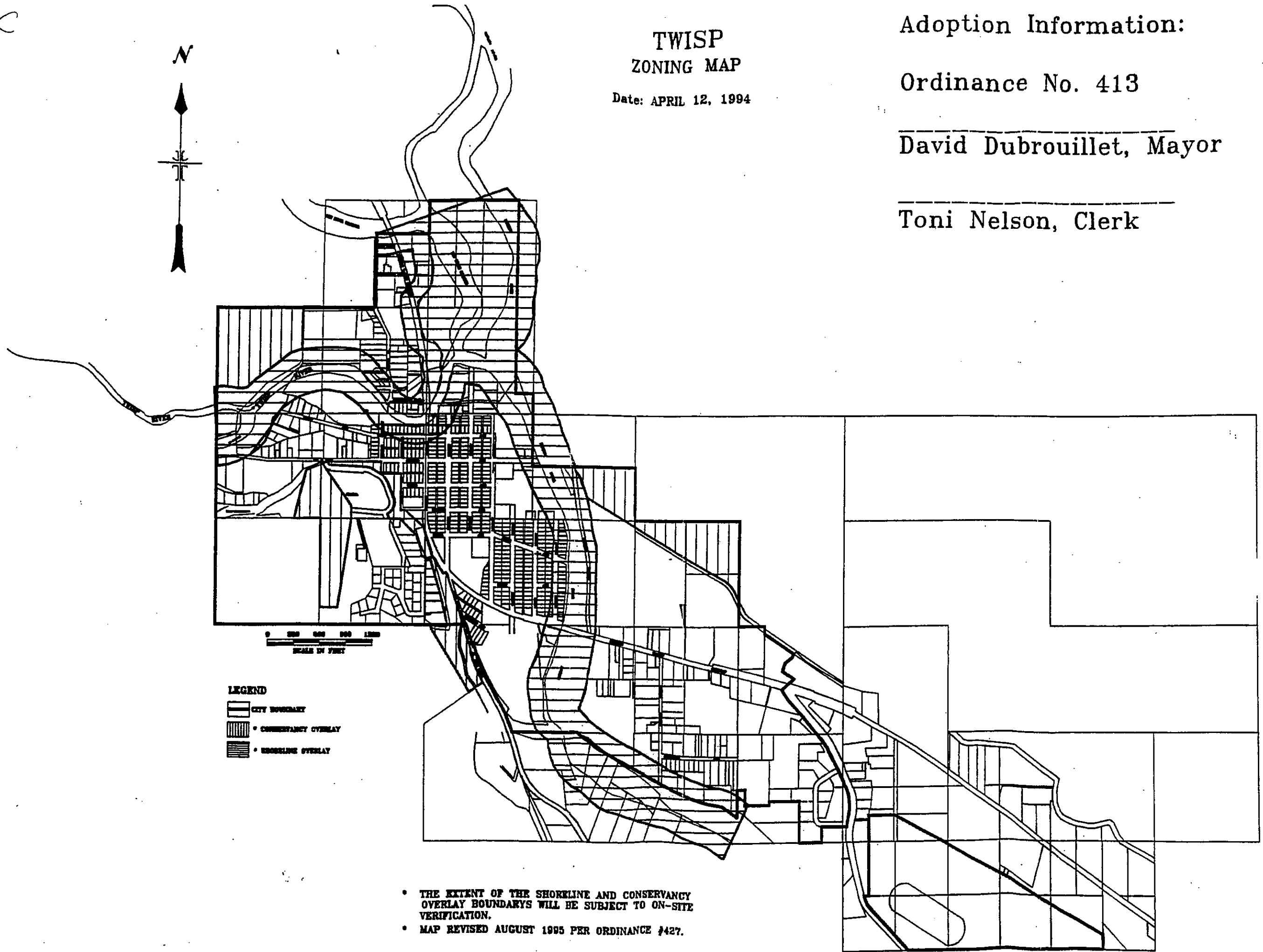
Date: APRIL 12, 1994

Adoption Information:




Ordinance No. 413

David Dubrouillet, Mayor

Toni Nelson, Clerk



LEGEND

-  CITY BOUNDARY
-  CONSERVANCY OVERLAY
-  SHORELINE OVERLAY

0 200 400 600 800 1000
SCALE IN FEET

- THE EXTENT OF THE SHORELINE AND CONSERVANCY OVERLAY BOUNDARYS WILL BE SUBJECT TO ON-SITE VERIFICATION.
- MAP REVISED AUGUST 1995 PER ORDINANCE #427.